

SERVICE CONNECTION INFORMATION

Plan sh. no. 30

St. name Daqgett Sta. of wye 7+59

Owner \_\_\_\_\_ Address 804

Person contacted \_\_\_\_\_ Date 11-29-90

Parcel no. \_\_\_\_\_ Lot no. 18 Size 6'

Exit. house X Future house \_\_\_\_\_

Location per owner \_\_\_\_\_

\_\_\_\_\_

\_\_\_\_\_ Window sill elev. = \_\_\_\_\_

Basement depth \_\_\_\_\_ + sump depth \_\_\_\_\_ = \_\_\_\_\_

Elev. bottom of sump \_\_\_\_\_ = \_\_\_\_\_

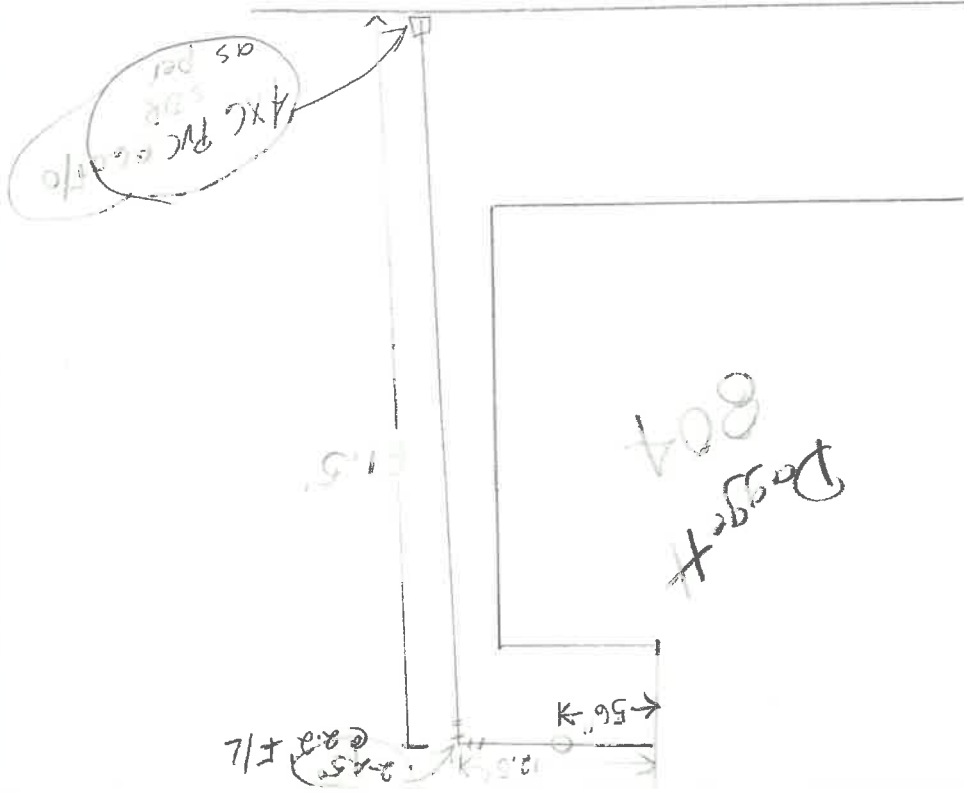
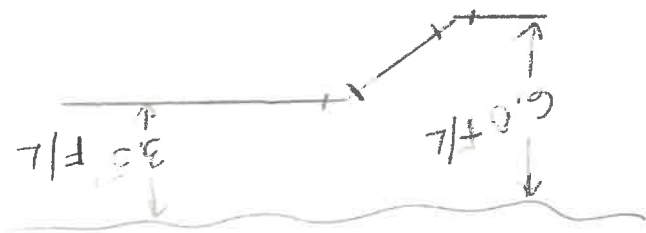
Dist. to road R/W \_\_\_\_\_ 1% = \_\_\_\_\_

Needed elev. @ R/W \_\_\_\_\_ = \_\_\_\_\_

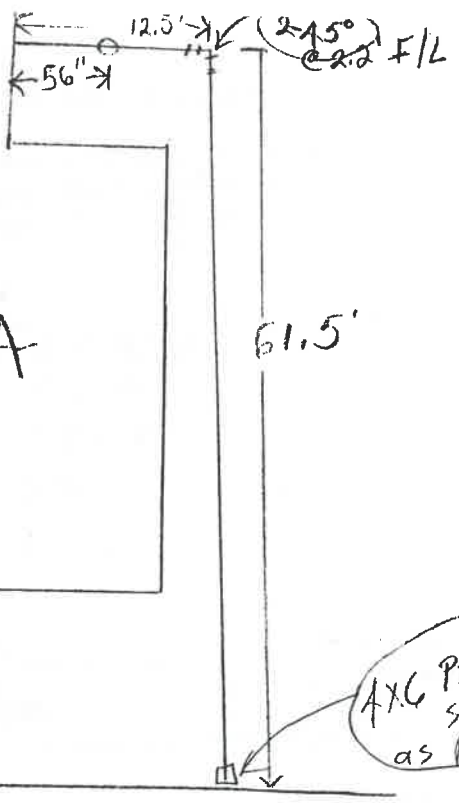
Material used

- 1 Wye 1.117'
- 2 Bends
- 3 Riser 2.117'
- Bend
- 59.1/2 6" Pipe 359.5
- Bend 4.6.09
- 6" Pipe 5.664.69
- Wye or vee
- 6" Pipe
- 1 Plug
- Ground elev. @ R/W 671.28
- Inv. 6" S.C. @ R/W 664.69
- Inv. 6" S.C. @ main 660.65

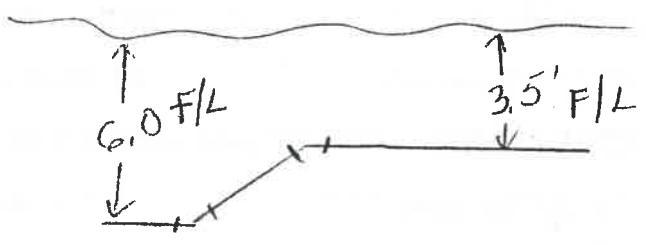
(see other side for ref. & notes)



Daggett  
804



4x6 PVC @ 6.0 F/L  
SDR  
as per



**SERVICE CONNECTION INFORMATION**

Plan sh. no. 30

St. name Daggett Sta. of wye 7+59

Owner \_\_\_\_\_ Address 804

Person contacted \_\_\_\_\_ Date 11-29-50

Parcel no. \_\_\_\_\_ Lot no. 18 Size 6'

Exit. house  Future house \_\_\_\_\_

Location per owner \_\_\_\_\_

Window sill elev. \_\_\_\_\_

Basement depth \_\_\_\_\_ + sump depth \_\_\_\_\_

Elev. bottom of sump \_\_\_\_\_

Dist. to road R/W \_\_\_\_\_ % \_\_\_\_\_

Needed elev. @ R/W \_\_\_\_\_

Material used \_\_\_\_\_

Wye 1 1.17'

Bends 2

Riser 3

Bend 3 59.5

6" Pipe 5 1/2

Bend 4 6.09

6" Pipe 5 64.69

Wye or vee \_\_\_\_\_

6" Pipe \_\_\_\_\_

Plug 1

Ground elev. @ R/W 671.28

Inv. 6" S.C. @ R/W 667.69

Inv. 6" S.C. @ main 660.65

(see other side for ref. & notes)